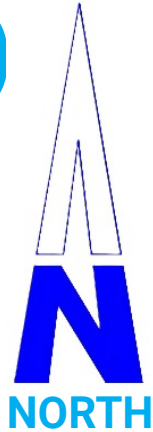


# ADV TWO

Sprint Orienteering **Part 1**  
Scale 1:3,000



## Base Map:

Halifax Regional Municipality LiDAR (2007) and campus map provided by Dalhousie University GIS Centre

**Land Acknowledgement:**  
Orienteering Nova Scotia acknowledges this mapped area is in Mi'kma'ki, the traditional and unceded territory of the Mi'kmaq people. We are honoured to share this space, and can show our gratitude by enjoying it to its fullest and treating it with care, as our indigenous communities have done for thousands of years

Disclaimer: "Possession of this map does not confer right of access. Land use permission must be obtained" Neither any club nor Orienteering NS accept responsibility for injury or damages of any kind incurred while using this map, including any injuries or damages which may occur due to map inaccuracies"

© Orienteering Assoc. of Nova Scotia 2024  
All Rights Reserved

- contours (2.5m)
- knolls / mounds or small knolls
- depressions / small depression
- earth wall / embankment / ditch
- sea / lake / pond / streams
- marsh / indistinct marsh
- impassable / narrow marsh
- railway / roads
- paths / indistinct path
- paved, gravel areas
- fence / impassable fence
- power line with pole
- cliffs / boulders
- boulder cluster / boulder field
- rocky ground
- abandoned shelter / rubbish pile
- cairn or monument / other objects
- buildings / canopy
- distinctive tree



**DALHOUSIE UNIVERSITY**

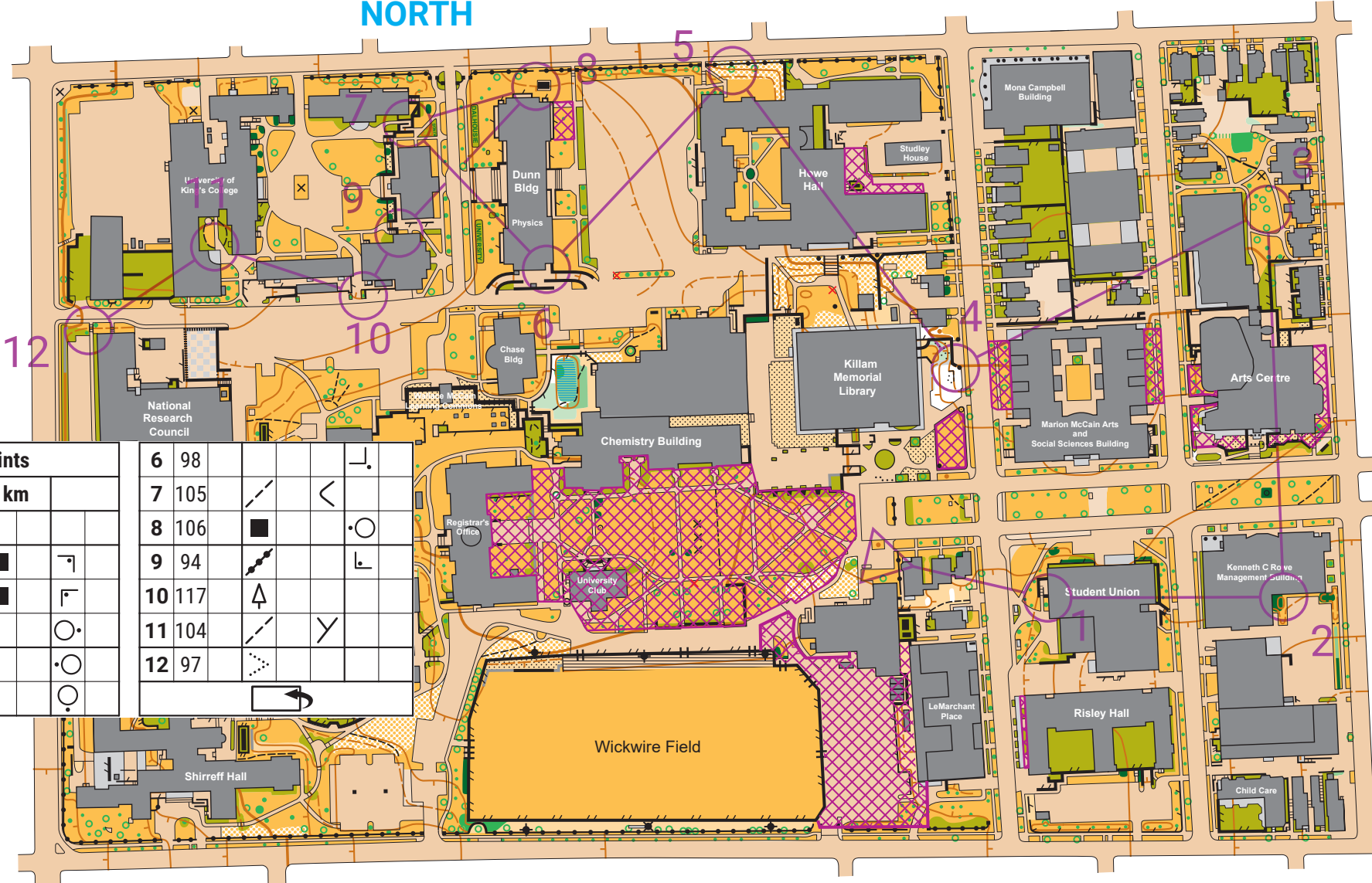


**UNIVERSITY OF KING'S COLLEGE • HALIFAX**

- open / rough open
- thick vegetation
- low vegetation
- impassable vegetation
- distinct vegetation boundary
- out of bounds areas
- construction area



[www.orienteingns.ca](http://www.orienteingns.ca)



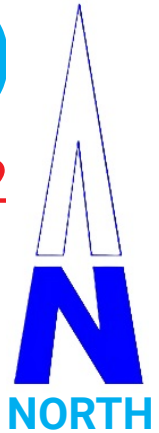
Dal Sprints					
ADV TWO-1	2.0 km				
1	91				
2	100				
3	110				
4	107				
5	108				
6	98				
7	105				
8	106				
9	94				
10	117				
11	104				
12	97				



# ADV TWO

## Sprint Orienteering Part 2

### Scale 1:3,000



#### Base Map:

Halifax Regional Municipality LiDAR (2007) and campus map provided by Dalhousie University GIS Centre

**Land Acknowledgement:**  
 Orienteering Nova Scotia acknowledges this mapped area is in Mi'kma'ki, the traditional and unceded territory of the Mi'kmaq people. We are honoured to share this space, and can show our gratitude by enjoying it to its fullest and treating it with care, as our indigenous communities have done for thousands of years

Disclaimer: "Possession of this map does not confer right of access. Land use permission must be obtained" Neither any club nor Orienteering NS accept responsibility for injury or damages of any kind incurred while using this map, including any injuries or damages which may occur due to map inaccuracies"

© Orienteering Assoc. of Nova Scotia 2024  
 All Rights Reserved

- contours (2.5m)
- knolls / mounds or small knolls
- depressions / small depression
- earth wall / embankment / ditch
- sea / lake / pond / streams
- marsh / indistinct marsh
- impassable / narrow marsh
- railway / roads
- paths / indistinct path
- paved, gravel areas
- fence / impassable fence
- power line with pole
- cliffs / boulders
- boulder cluster / boulder field
- rocky ground
- abandoned shelter / rubbish pile
- cairn or monument / other objects
- buildings / canopy
- distinctive tree



**DALHOUSIE UNIVERSITY**



**UNIVERSITY OF KING'S COLLEGE • HALIFAX**



- open / rough open
- thick vegetation
- low vegetation
- impassable vegetation
- distinct vegetation boundary
- out of bounds areas
- construction area

[www.orienteingns.ca](http://www.orienteingns.ca)

Dal Sprints					
ADV TWO-2	2.0 km				
12	97				
13	113				
14	114				

15	115			
16	109			
17	102			
		190 m		

