

Acadia University

scale 1 : 4 000 (1cm = 40m)
contour interval: 2.5m

Legend

- forbidden to enter or pass
- contours (2.5 m)
- mounds / small depression
- earth wall / embankment
- paved / gravel areas
- small path / steps
- passable fence
- passable stonewall
- passable wall
- impassable fence
- impassable wall
- open gate or crossing point
- boulder/ passable cliff
- monument, sculpture, etc
- tower
- other objects
- building
- canopy with pillar
- dual level access
- prominent large tree
- prominent bush or small tree
- open area
- rough open area
- open areas with scattered trees
- pebble area (slow running)
- thick vegetation
- low vegetation
- impassable vegetation
- out of bounds areas

land, flower beds, etc)

(private)
































ORIENTEERING
NOVA SCOTIA

www.orienteingns.ca

WARNING!
Beware of Ticks

- Hunt Ticks Regularly
- Check for ticks daily
- Shower soon after being outdoors
- Call your doctor if you get a tick or rash




Acadia Knockout Sprint 2025									
Semi Final		1.5 km							
									
1	72								
2	74								
3	75								
4	76								
5	77								
6	78								
7	79								
8	80								
9	81								
10	82								
11	71								
		170 m							

Base Map: Materials provided by Town of Wolfville
Fieldwork : Pam James 2017
Cotirta Marian October 2018
Drawing : December 2018

Disclaimer: "Possession of this map does not confer right of access.
Land use permission must be obtained" "Neither any club nor
Orienteering NS accept responsibility for injury or damages of
any kind incurred while using this map, including any injuries or damages
which may occur due to map inaccuracies"

© Orienteering Association of Nova Scotia
"This map may not be reproduced without the permission
of the Orienteering Association of Nova Scotia".



Orienteering Nova Scotia acknowledges this mapped area is in Mi'kma'ki, the traditional and unceded territory of the Mi'kma'q people. We are honoured to share this space, and can show our gratitude by enjoying it to its fullest and treating it with the care our indigenous communities have for thousands of years.